



# STAGE ONE -

BOMBAY BEACH TO BROWNIE'S DINER, BRAWLEY CA

Driving directions

via CA-111 S

39 min without traffic · [Show traffic](#)

42 min

36.7 miles

9524 Avenue E

Niland, CA 92257

↑

Head north on Avenue E toward 5th St

0.4 mi

↶

Turn left onto 1st St

0.2 mi

↷

Turn right onto Avenue A

0.2 mi

↷

Turn right onto CA-111 S

34.1 mi

↑

Continue onto N 8th St

1.4 mi

↶

Turn left onto Main St

Destination will be on the right

0.2 mi

Brownie's Diner

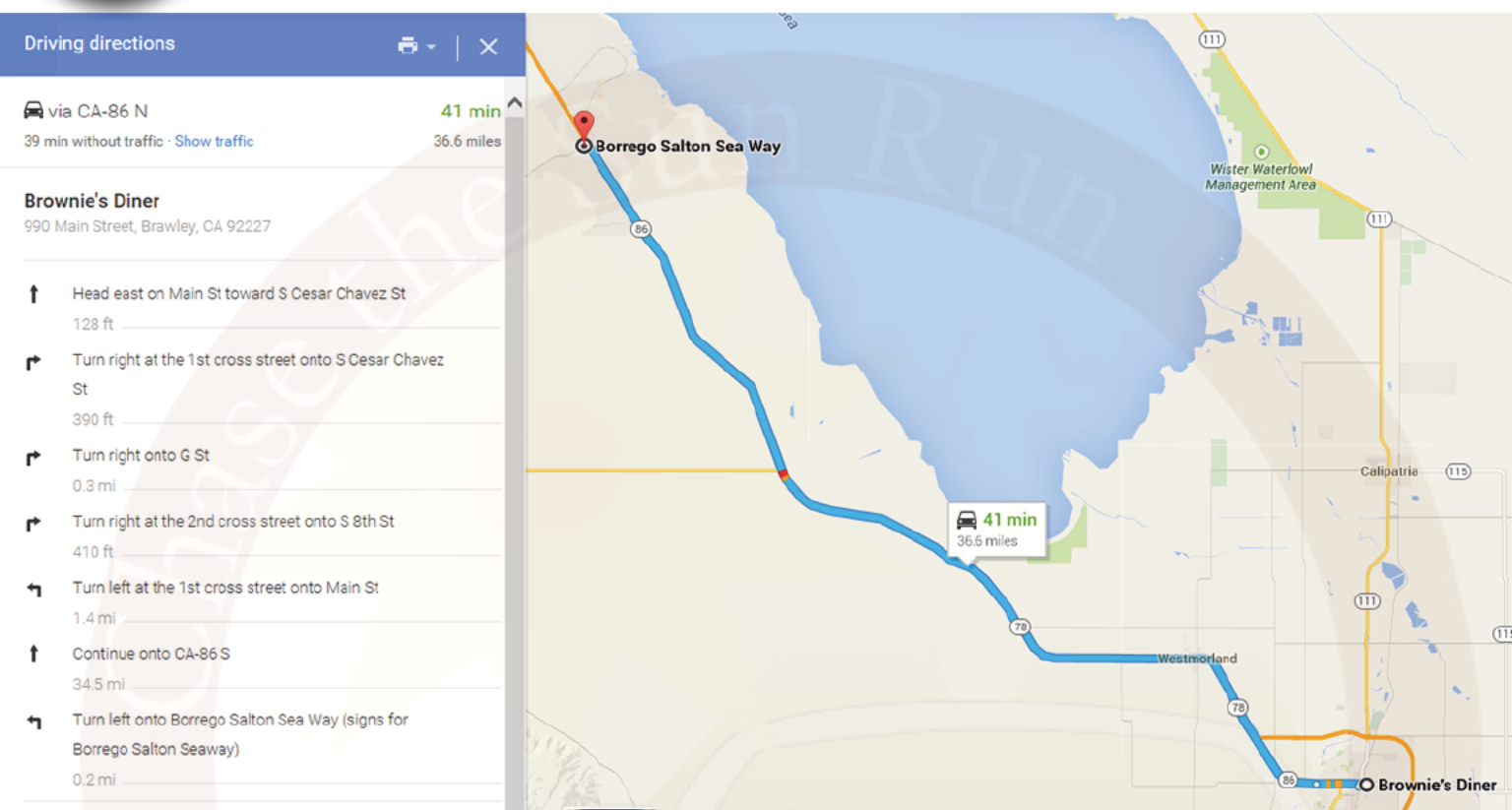
990 Main Street, Brawley, CA 92227

These directions are for planning purposes only. You may find that construction projects, traffic, weather, or other events may cause conditions to differ from the map results, and you should plan your route accordingly. You must obey all signs or notices regarding your route.

MEET AT THE END OF AVENUE E ON BOMBAY BEACH AT 5:15 A.M. FOR PICTURES. DEPART 5:45 AFTER THE SUN RISES AND HEAD TO BROWNIE'S DINER IN BRAWLEY. GAS STATION ACROSS STREET FROM BROWNIE'S FOR THOSE THAT NEED TO TOP OFF.



## STAGE TWO - BROWNIE'S DINER TO S22

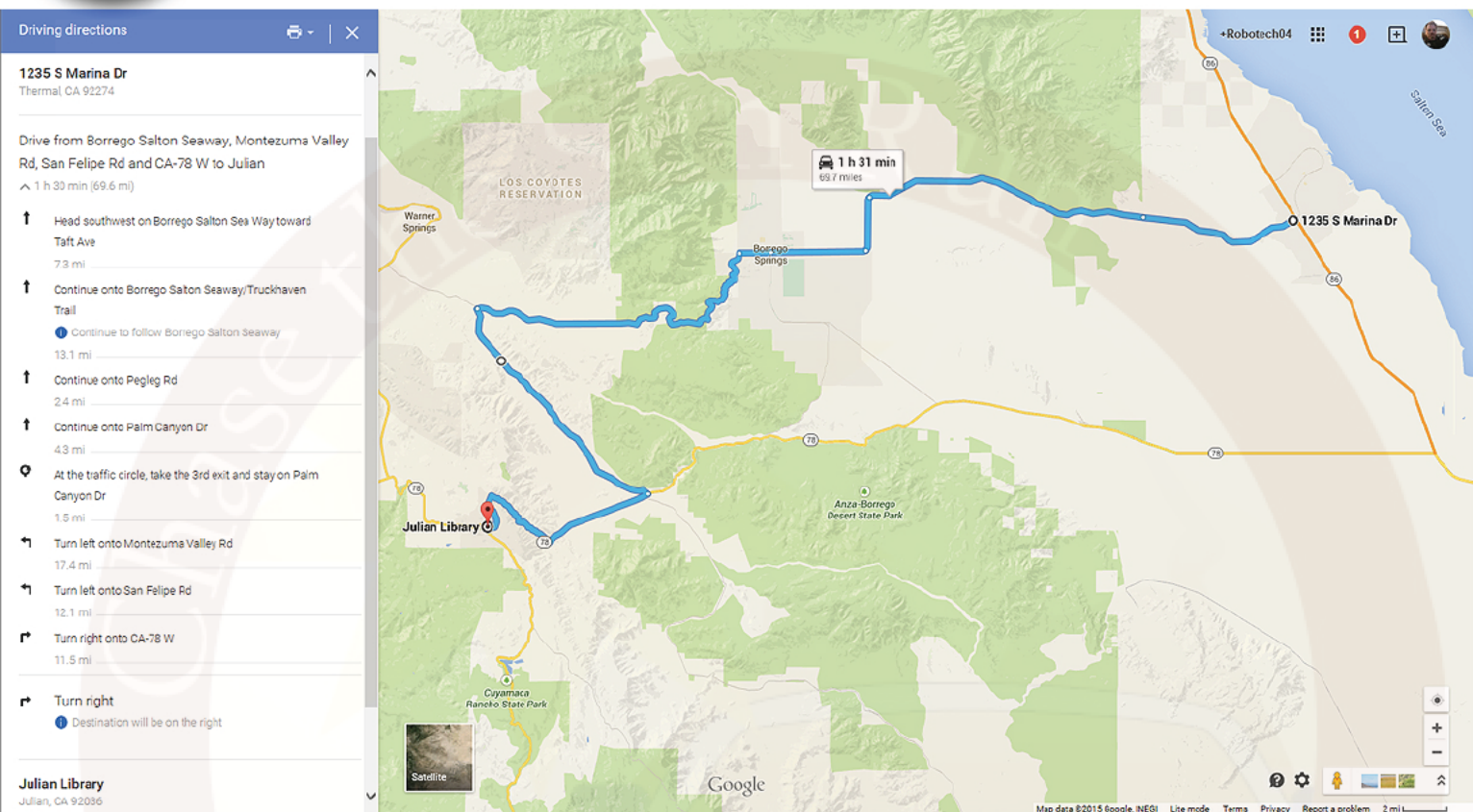


DEPART BROWNIE'S DINER AT 8:30. ARRIVE AT S22 (BORREGO SALTON SEA WAY) APX 9:10. QUICK MEET UP AT THE GAS STATION OCATED ON THE CORNER OF S22 AND HWY 86. THIS STOP WILL JUST BE TO GATHER THE GROUP TOGETHER AND ADD ANY CARS THAT MEET US AT THIS LOCATION.

May 9, 2015



## STAGE THREE - S22 TO JULIAN (MONTEZUMA'S GRADE)



DEPART S22/Hwy 86 MEET UP POINT AT 9:10. WE SHOULD PASS THROUGH BORREGO SPRINGS ABOUT 10:10. THERE IS A ROUND-A-BOUT IN BORREGO SPRINGS BUT WE WILL NAVIGATE THAT, PAUSE SHORTLY TO GATHER THE GROUP UP, AND CONTINUE UP MONTEZUMA'S GRADE ON S22. WE WILL STOP AT THE JULIAN LIBRARY TO COLLECT THE GROUP UP BEFORE WE CONTINUE ON. WE SHOULD ARRIVE AT THE LIBRARY AROUND 11:15 AM.





## STAGE FOUR - JULIAN TO ROUND UP BBQ

Driving directions

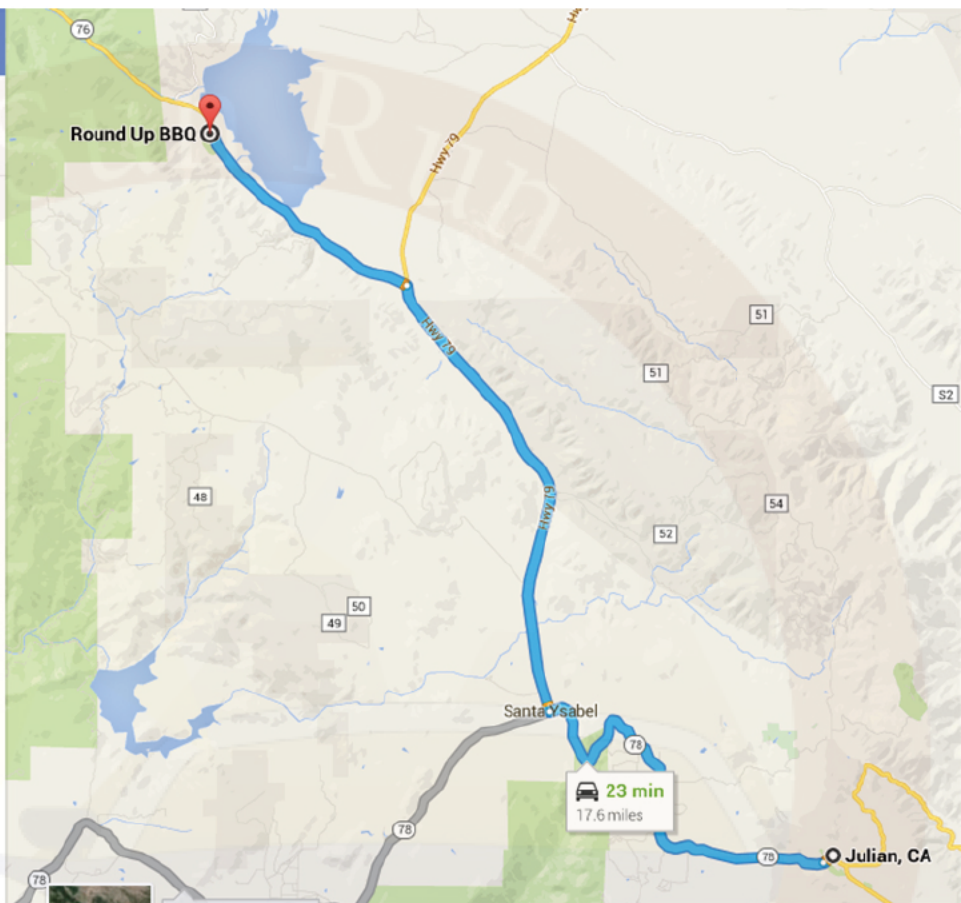
via Hwy 79 N **23 min**  
21 min without traffic · [Show traffic](#) 17.6 miles

**Julian, CA**

- ↑ Head southwest on Washington St toward Main St  
0.2 mi
- ↑ Continue onto CA-78 W/Julian Rd  
6.6 mi
- ➡ Turn right onto Hwy 79 N  
7.1 mi
- ⬅ Turn left onto CA-76 W  
3.7 mi  
*Destination will be on the left*

**Round Up BBQ**  
26439 California 76, Santa Ysabel, CA 92070

These directions are for planning purposes only. You may find that construction projects, traffic, weather, or other events may cause conditions to differ from the map results, and you should plan your route accordingly. You must obey all signs or notices regarding your route.



DEPART JULIAN LIBRARY AT 11:15. AT THE STOP SIGN LEAVING JULIAN TO TURN RIGHT IN ORDER TO CONTINUE ON HWY 78 WE WILL PROBABLY GET SEPERATED. CONTINUE ON HWY 78 AND MAKE THE RIGHT ONTO HWY 79 AT SANTA YSABEL. WE WILL STOP HERE BRIEFLY IN ORDER TO GATHER EVERYONE BACK UP BEFORE MOVING ALONG TO THE NEXT MEET UP POINT, ROUND UP BBQ, WHERE WE WILL HAVE LUNCH.

May 9, 2015



## STAGE FIVE -

ROUND UP BBQ TO FALLBROOK MEET UP (PALOMAR MOUNTAIN)

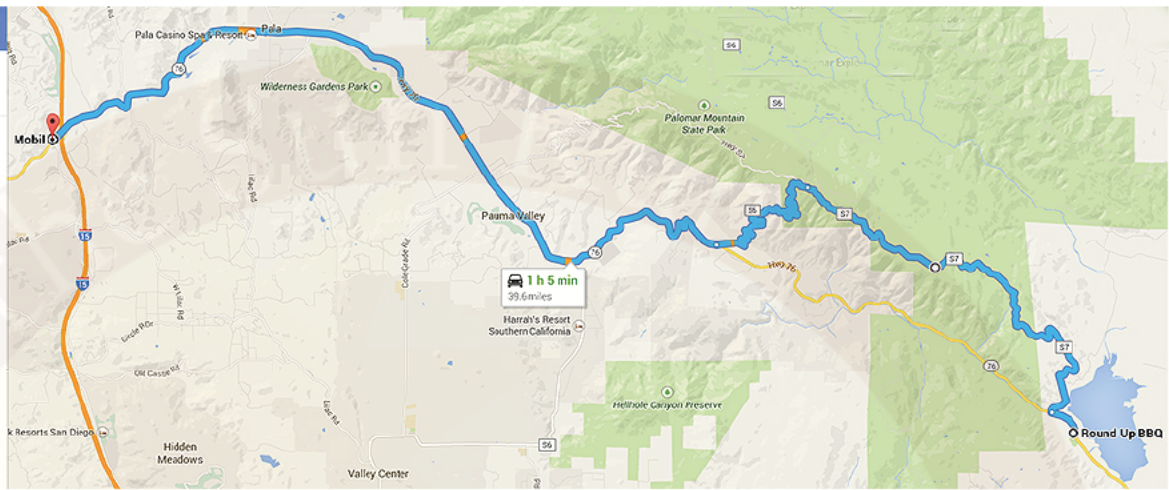
Driving directions

via E Grade Rd and CA-76 W 1 h 5 min 39.6 miles  
57 min without traffic · Show traffic

**Round Up BBQ**  
26439 California 76, Santa Ysabel, CA 92070

- Head north on CA-76 W toward E 2nd Ave  
0.8 mi
- Turn right onto E Grade Rd  
11.3 mi
- Turn left onto S Grade Rd/Palomar Mountain Rd  
6.8 mi
- Slight right onto CA-76 W  
Destination will be on the right  
20.8 mi

**Mobil**  
4730 California 76, Fallbrook, CA 92028



DEPART ROUND UP BBQ AT 1:45 PM. THIS ROUTE WILL TAKE US UP AND OVER PALOMAR MOUNTAIN. THIS WILL BE ONE OF THE MOST TECHNICAL ROADS ON THE RUN. WHEN WE START TO COME DOWN SOUTH GATE ROAD, WE WILL BE TAKING IT VERY EASY. ALL CARS SHOULD USE LOW GEAR AND SAVE THEIR BRAKES! WILL ARRIVE AT THE FALLBROOK PARK AND RIDE PARKING LOT AROUND 2:55 PM. IF NECESSARY, WE CAN WAIT WHILE CARS FUEL UP THOUGH MOST SHOULD BE GOOD ON GAS.

May 9, 2015





# STAGE SIX - FALLBROOK TO LAKE ELSINORE (DE LUZ ROAD AND SANTA ROSA PLATEAU)

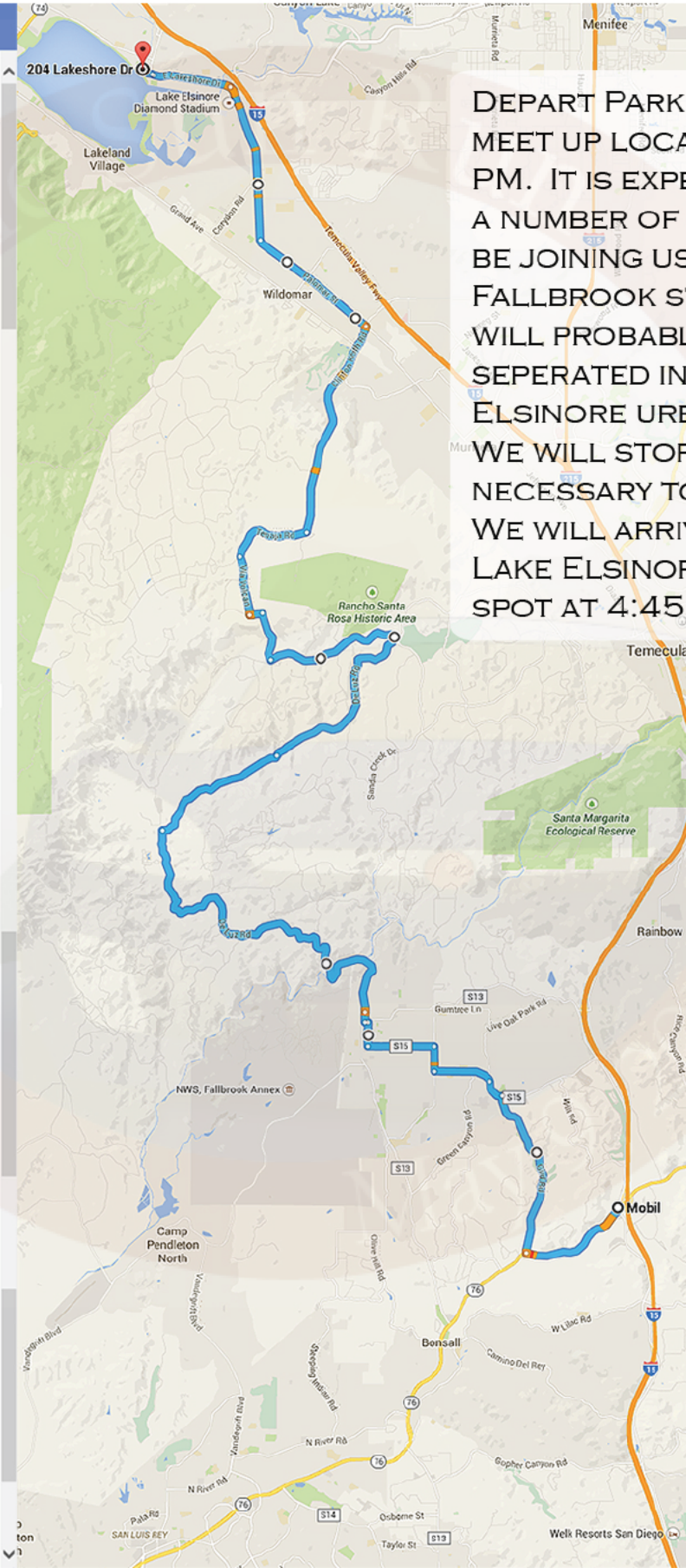
**Driving directions**

via De Luz Rd 1 h 24 min  
1 h 17 min without traffic · Show traffic 46.1 miles

**Mobil**  
4730 California 76, Fallbrook, CA 92028

Take CA-76 W, Gird Rd, De Luz Rd, De Luz Murrieta Rd, ... and Mission Trail to W Lakeshore Dr in Lake Elsinore  
1 h 23 min (45.8 mi)

- Head southwest on CA-76 W toward Old Hwy 395  
2.3 mi
- Turn right onto Gird Rd  
3.6 mi
- Turn left onto Co Hwy S15/Reche Rd (signs for Fallbrook)  
0.5 mi
- Keep left to continue on Reche Rd  
1.2 mi
- Turn right onto S Stage Coach Ln  
0.5 mi
- Turn left onto E Fallbrook St  
1.4 mi
- Turn right onto S Main Ave  
0.5 mi
- Turn left onto W Ivy St  
335 ft
- Turn right at the 1st cross street onto N Pico Ave  
0.2 mi
- Continue onto De Luz Rd  
9.1 mi
- Keep right to continue on De Luz Murrieta Rd  
3.0 mi
- Continue onto De Luz Rd  
4.1 mi
- Turn left onto Carancho Rd  
2.9 mi
- Turn right onto Los Gatos Rd  
1.0 mi
- Los Gatos Rd turns slightly left and becomes Avocado Mesa Rd  
0.3 mi
- Turn right onto Via Volcan  
1.2 mi
- Continue onto Tenaja Rd  
1.7 mi
- Slight left onto Clinton Keith Rd  
4.5 mi
- Turn left onto Palomar St  
2.8 mi
- Continue onto Mission Trail  
3.2 mi
- Continue onto E Lakeshore Dr  
1.6 mi
- Continue straight onto Short St  
230 ft
- Continue onto W Lakeshore Dr



DEPART PARK AND RIDE  
MEET UP LOCATION AT 3:15 PM. IT IS EXPECTED THAT A NUMBER OF PEOPLE WILL BE JOINING US AT THE FALLBROOK STOP AND WE WILL PROBABLY GET A BIT SEPERATED IN LAKE ELSINORE URBAN TRAFFIC. WE WILL STOP WHEN NECESSARY TO REGROUP. WE WILL ARRIVE AT THE LAKE ELSINORE PHOTO SPOT AT 4:45 PM.



# STAGE SEVEN - LAKE ELSINORE TO ORTEGA HWY MEET UP

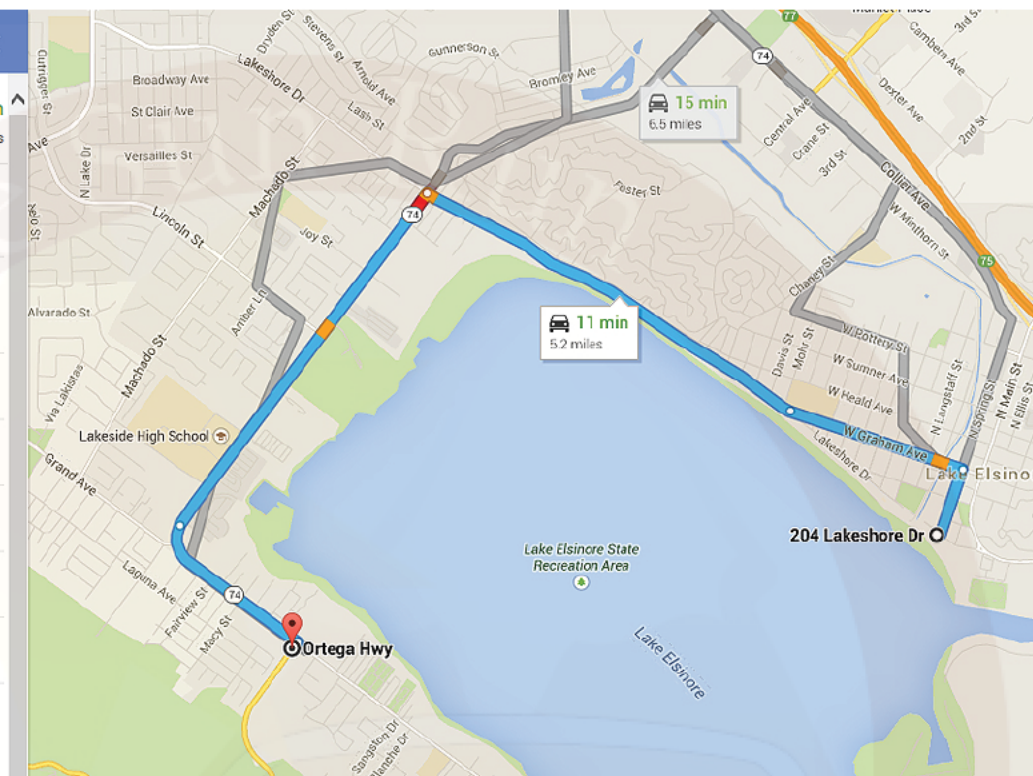
Driving directions

via W Lakeshore Dr and CA-74 W  
10 min without traffic · Show traffic

**204 Lakeshore Dr**  
Lake Elsinore, CA 92530

11 min  
5.2 miles

- Head southeast on W Lakeshore Dr toward S Spring St  
62 ft
- Turn left at the 1st cross street onto S Spring St  
0.3 mi
- Turn left onto W Graham Ave  
0.7 mi
- Merge onto W Lakeshore Dr  
1.7 mi
- Turn left onto Riverside Dr  
1.7 mi
- Continue onto Grand Ave  
0.7 mi
- Turn right onto CA-74 W  
171 ft  
Destination will be on the right



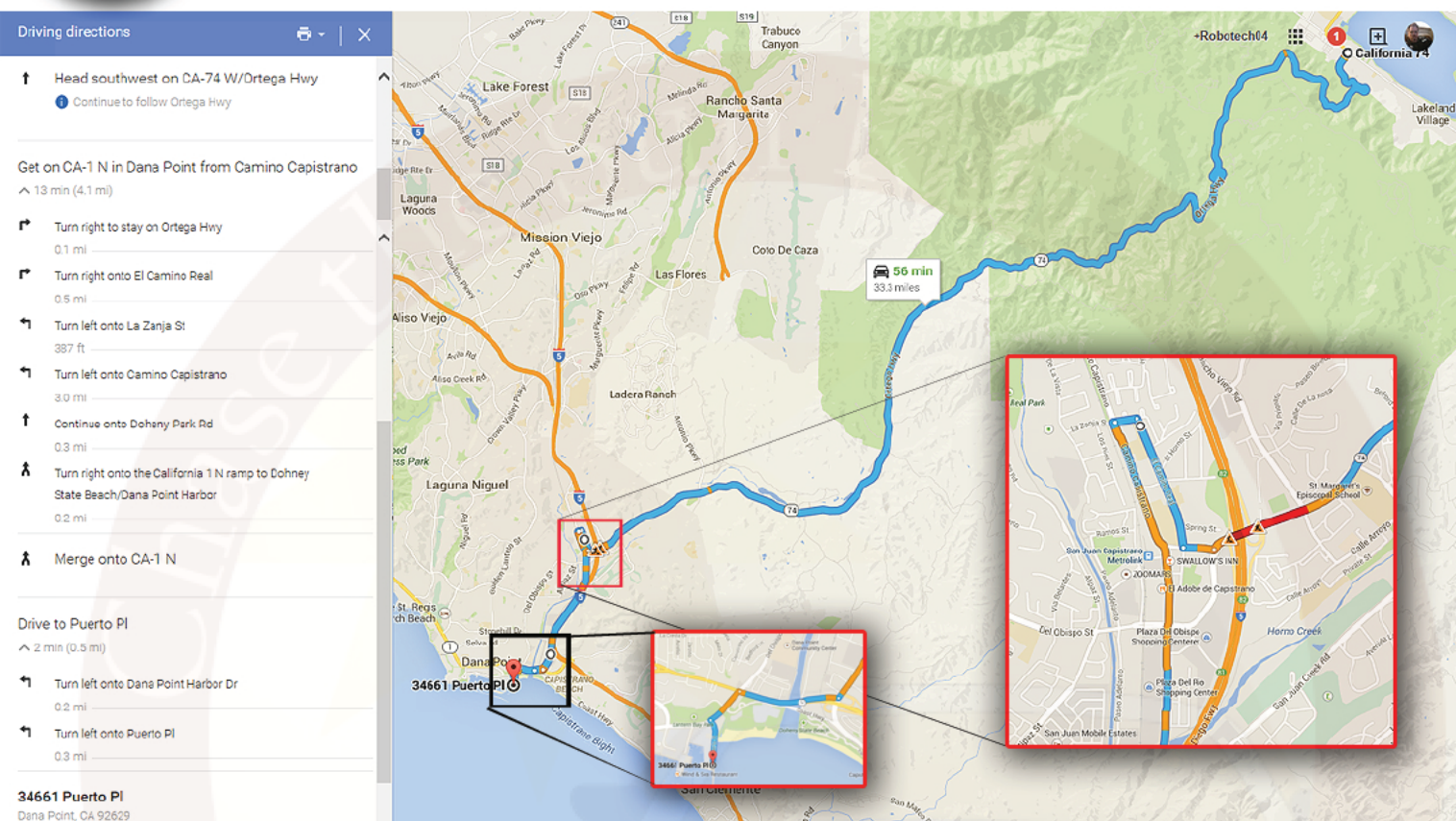
DEPART LAKE ELSINORE MEET UP AND PHOTO SPOT AT 5:15 PM. ARRIVE AT THE BASE OF ORTEGA HWY AT ABOUT 5:30 PM. AS WE TRAVEL THROUGH LAKE ELSINORE WE MAY GET A BIT SEPERATED. WE WILL BE PULLING OVER AT THE BASE OF ORTEGA TO GET THE GROUP BACK TOGETHER AND GIVE OTHERS AN OPPORTUNITY TO JOIN US FOR THE LAST LEG OF THE RIDE.

May 9, 2015





# STAGE EIGHT - ORTEGA HWY TO DANA POINT PHOTO SHOOT



DEPART THE START OF ORTEGA HWY AT 5:45 PM. HEAD UP AND OVER ORTEGA AND INTO ORANGE COUNTY. WE WILL TAKE A ROUND ABOUT ROUTE TO DRIVE IN FRONT OF MISSION SAN JUAN CAPISTRANO. FROM HERE WE'LL HEAD DOWN TO THE SEA TO A LITTLE STRIP OF LAND RIGHT ON THE WATER FOR PHOTOS AT SUNSET.

May 9, 2015





# STAGE NINE -

DANA POINT PHOTO SHOOT TO WIND AND SEA RESTAURANT

**Walking directions**

via Puerto Pl, Dana Point Harbor Dr and Golden Lantern St **13 min**  
0.7 mile

Show terrain

Use caution - may involve errors or sections not suited for walking

**34661 Puerto Pl**  
Dana Point, CA 92629

Head north on Puerto Pl  
161 ft

Turn left to stay on Puerto Pl  
0.2 mi

Turn left onto Dana Point Harbor Dr  
0.2 mi

Turn left onto Golden Lantern St  
Destination will be on the right  
0.2 mi

**Wind & Sea Restaurant**  
34699 Golden Lantern Street, Dana Point, CA 92629

DEPART THE DANA POINT PHOTO SHOOT LOCATION AFTER PICTURES. THE GROUP WILL HAVE RESERVATIONS AT WIND AND SEA AT 8.